



# PUBLIC WORKSHOP



# Hello!



**Arthur Schmidt, IV**  
Project Manager + Lead  
Planner



**Nina Chase, PLA, ASLA**  
Lead Landscape Architect



**James Talton, CREDS**  
Assistant Public Engagement



**Elise Bluell, PLA**  
Assistant Landscape Architect  
& Planner

**OHM** Advisors®

**MERRITT  
CHASE**

**synergy**  
MARKETING STRATEGY  
& RESEARCH, INC.

# Project Sponsors

Cleveland  
Neighborhood  
Progress



Western Reserve  
Land Conservancy

land • people • community



COUNCIL MEMBER

**Michael D. Polensek**

WARD 8

# AGENDA

- 01 Introductions & Project Team
- 02 Project Overview
  - Project Purpose
  - Project Scope
- 03 Engagement Plan
  - Community Survey
  - Future Events & Meetings
- 04 Group Activities
  - Project Study Area
  - Activities List



# PROJECT OVERVIEW



## 2

## Project Overview

*The neighborhood plan is intended to be **inclusive, holistic and flexible**, with the community driving the process and the outcomes. The resulting final plan shall be **executable, pragmatic, and provide a vision** for the space for **both** current and future residents.*

# 2

## Project Overview



**2**

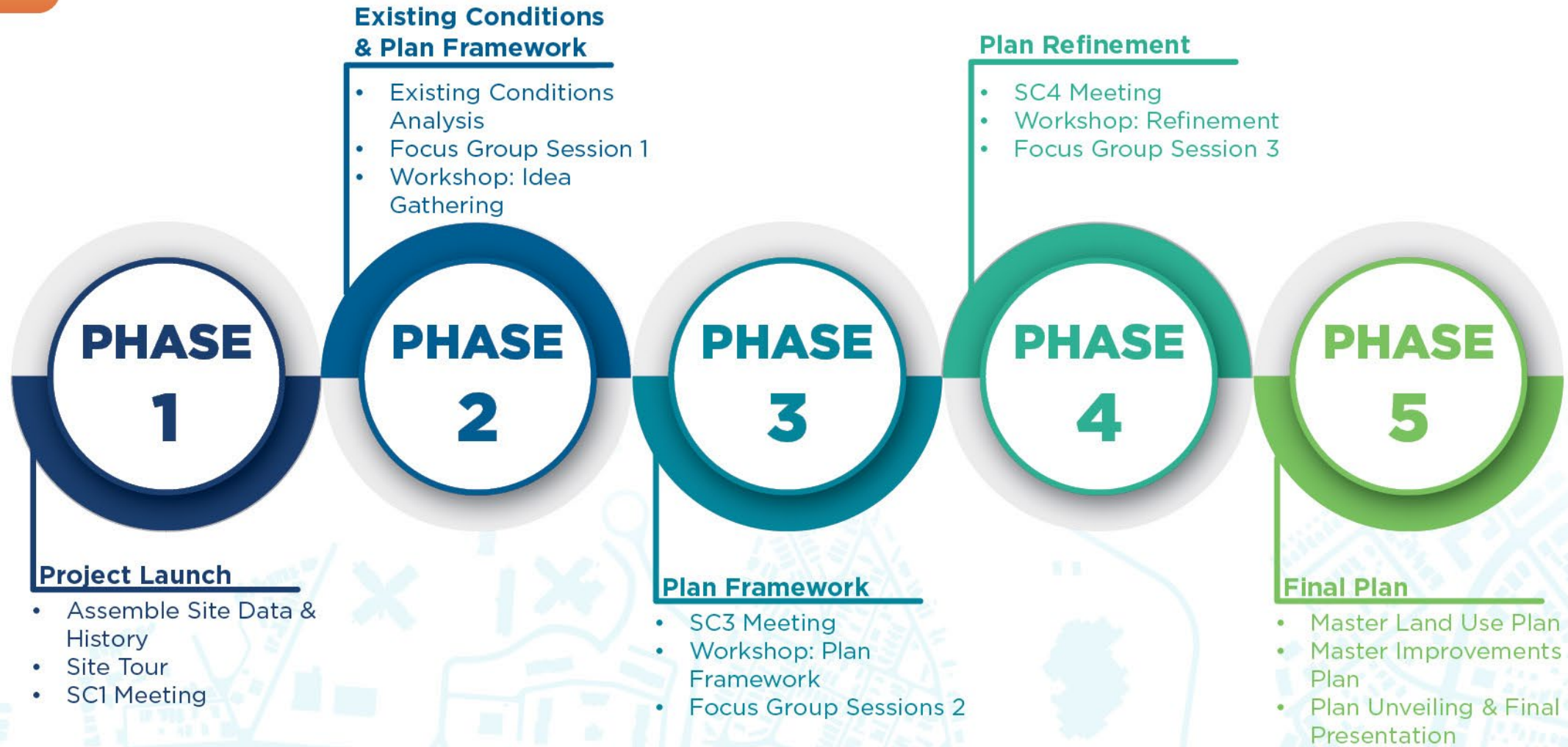
**Project Overview**






# 2

## Project Overview





# ENGAGEMENT PLAN



# 3

## Engagement Plan



DESIGN/PUBLIC WORKSHOPS



FOCUS GROUP SESSIONS



COMMUNITY SURVEY



### OTHER ENGAGEMENT OPPORTUNITIES

Pop-up Engagement

Canvassing / Door Knocking

Yard Signs on Trails/Walking Paths

Engagement Boards

Mailers / Newsletters

Project Website

# 3

## Engagement Plan

### Community Survey – Officially Launched Today!

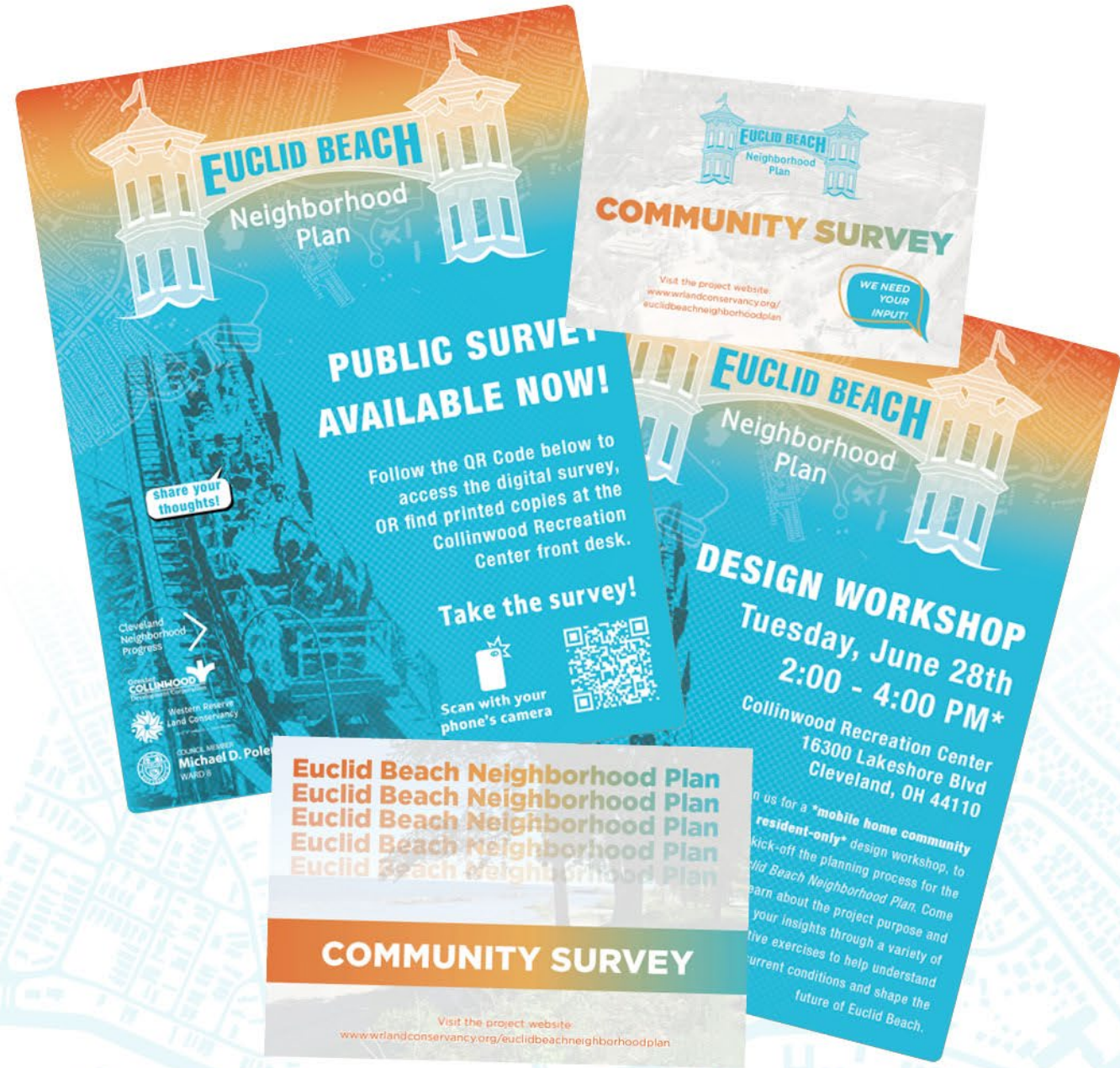


# 3

## Engagement Plan

### Public Workshop 2

August 16<sup>th</sup>, 2022  
*(tentatively set)*



An aerial, semi-transparent view of a theme park. In the center, a large wooden roller coaster with multiple tracks and loops is prominent. To the left, there are several circular structures, possibly water rides or pools. The background shows a large building with a gabled roof and a parking lot. The overall scene is lush with trees and greenery.

# GROUP ACTIVITIES

# 4

## Group Activities

### Station 1

Map Your Environment  
&  
Map Your Emotions

### Station 2

Storytelling

Tell us your past and present stories about Euclid Beach

### Station 3

Housing

Let us know the type of housing that would be of most interest to you for the future

### Station 4

Amenities Board

Indicate which amenities you use currently and would like to see for the future

### Station 5

Mobility

Share with us how you move around the area

### Station 6

Lakeshore Blvd. Corridor

Tell us the type of commercial uses and streetscape elements you would like to see

### Station 7

Community Survey

Fill out the survey either digitally or in paper form

### Station 8

Area Base Maps

Come show us specific areas in the neighborhood we should look into more

# 4

## Group Activities

### Station 1

Map Your Environment  
&  
Map Your Emotions

### Station 2

Storytelling  
Tell us your past and  
present stories about  
Euclid Beach

### Station 3

Amenities Board  
Indicate which amenities  
you use currently and  
would like to see for the  
future

### Station 4

Mobility  
Share with us how you  
move around the area

### Station 5

Lakeshore Blvd. Corridor

Tell us the type of  
commercial uses and  
streetscape elements  
you would like to see

### Station 6

Community Survey

Fill out the survey either  
digitally or in paper form

### Station 7

Area Base Maps

Come show us  
specific areas in the  
neighborhood we should  
look into more